

# Trans-Alta Rezia: Vom Engadin ins Valtellina

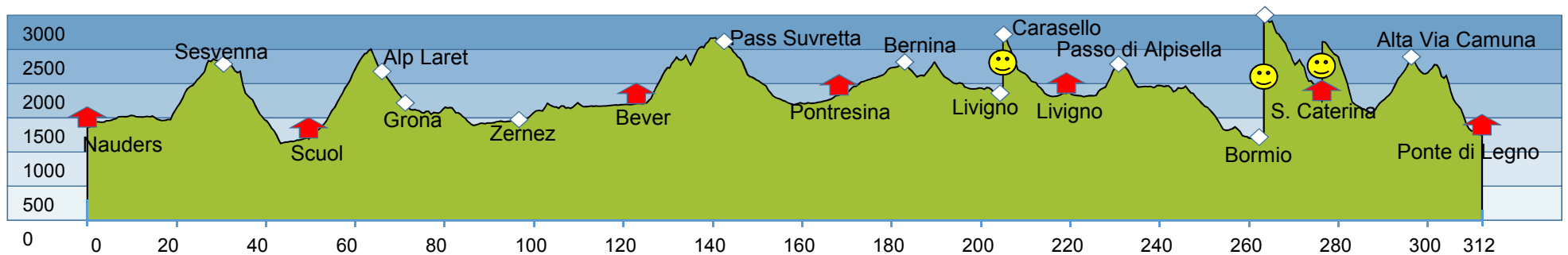


## Tourprofil

Nauders - Ponte di Legno

Gesamtkilometer: 312 km

Höhenmeter gesamt: 8040



# Trans-Alta Rezia: Vom Engadin ins Valtellina

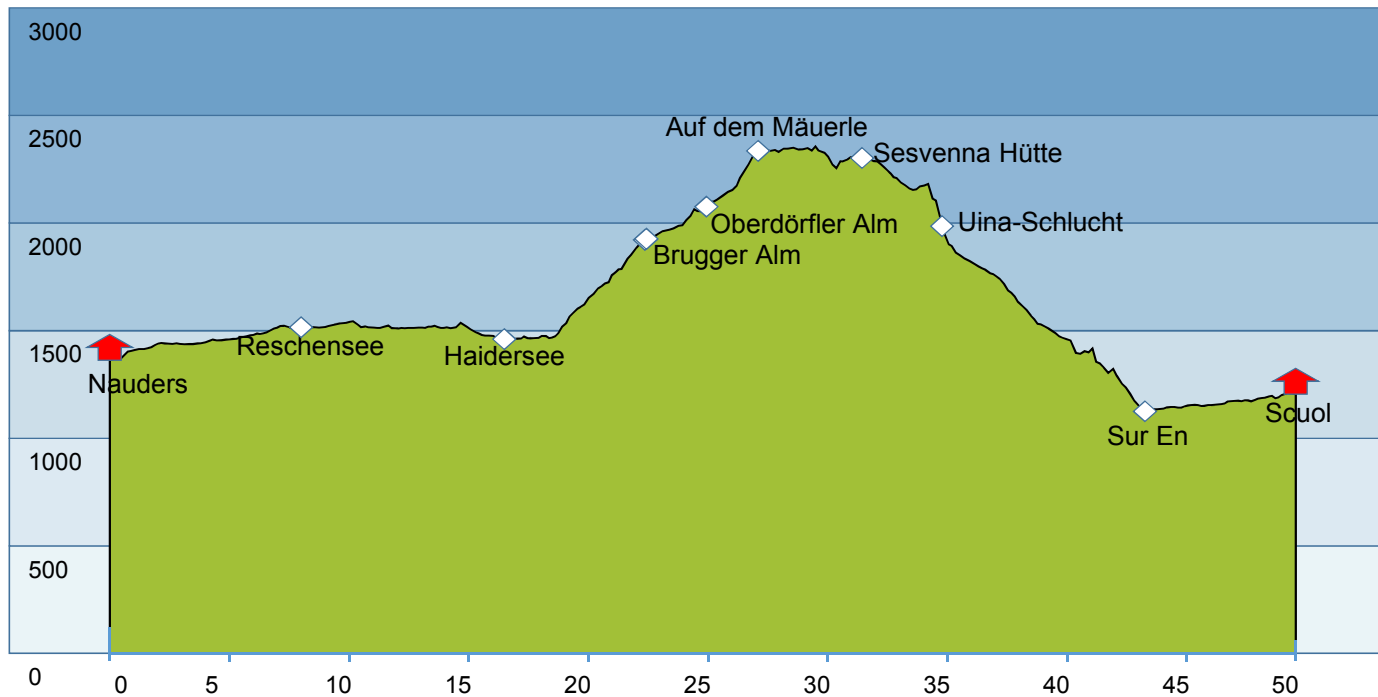


## 1. Etappe

Nauders - Scuol

Tageskilometer: 50 km

Höhenmeter: 1460



# Trans-Alta Rezia: Vom Engadin ins Valtellina

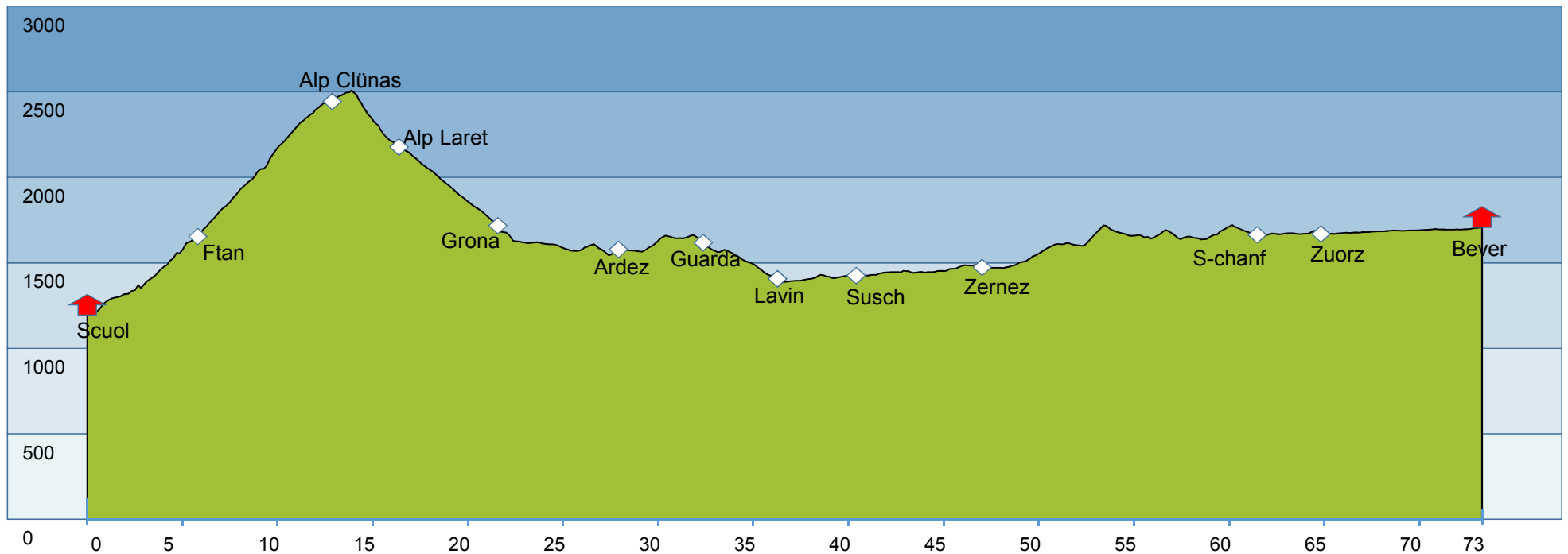


## 2. Etappe

Scuol - Bever

Tageskilometer: 73 km

Höhenmeter: 1870



# Trans-Alta Rezia: Vom Engadin ins Valtellina

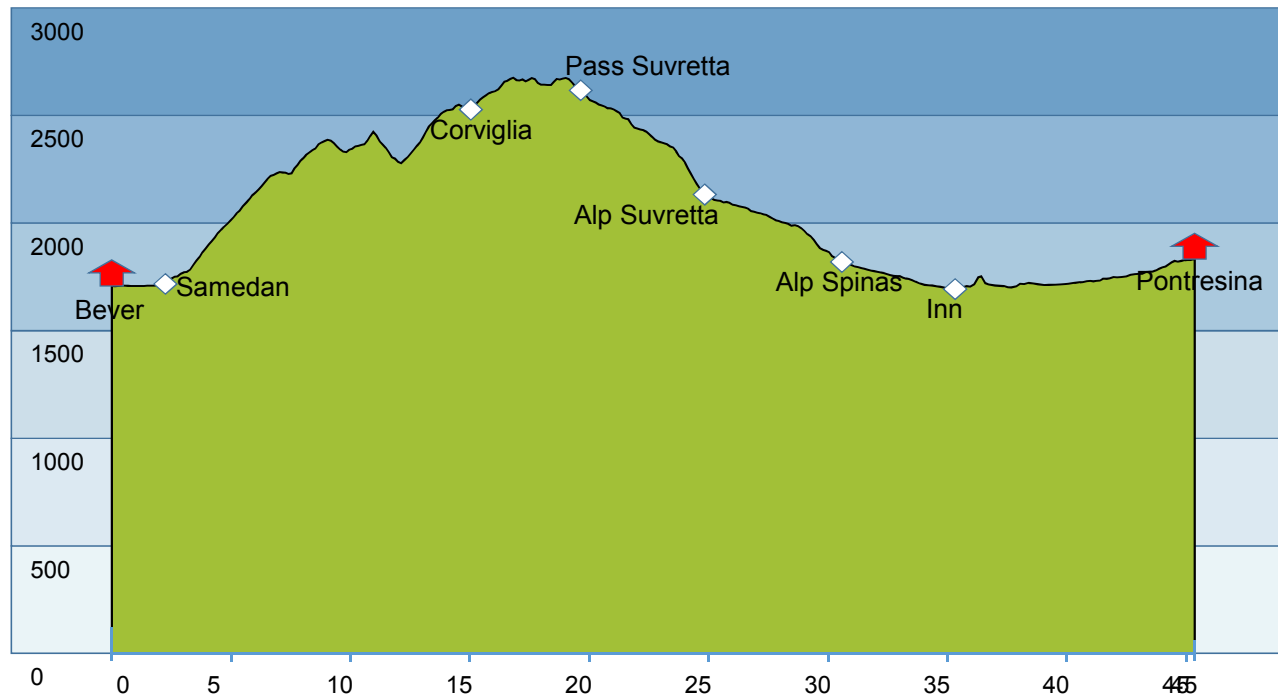


## 3. Etappe

Bever - Pontresina

Tageskilometer: 45 km

Höhenmeter: 1540



# Trans-Alta Rezia: Vom Engadin ins Valtellina

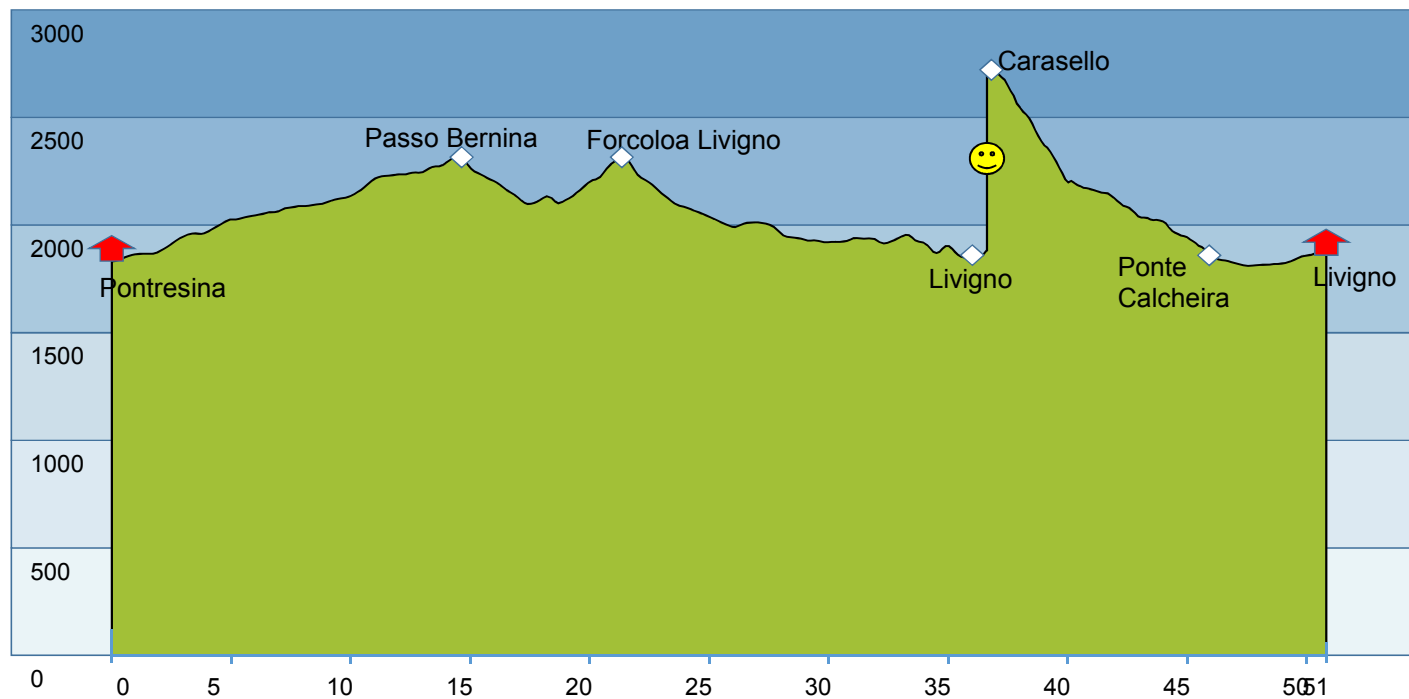


## 4. Etappe

Pontresina - Livigno

Tageskilometer: 51 km

Höhenmeter: 960



# Trans-Alta Rezia: Vom Engadin ins Valtellina

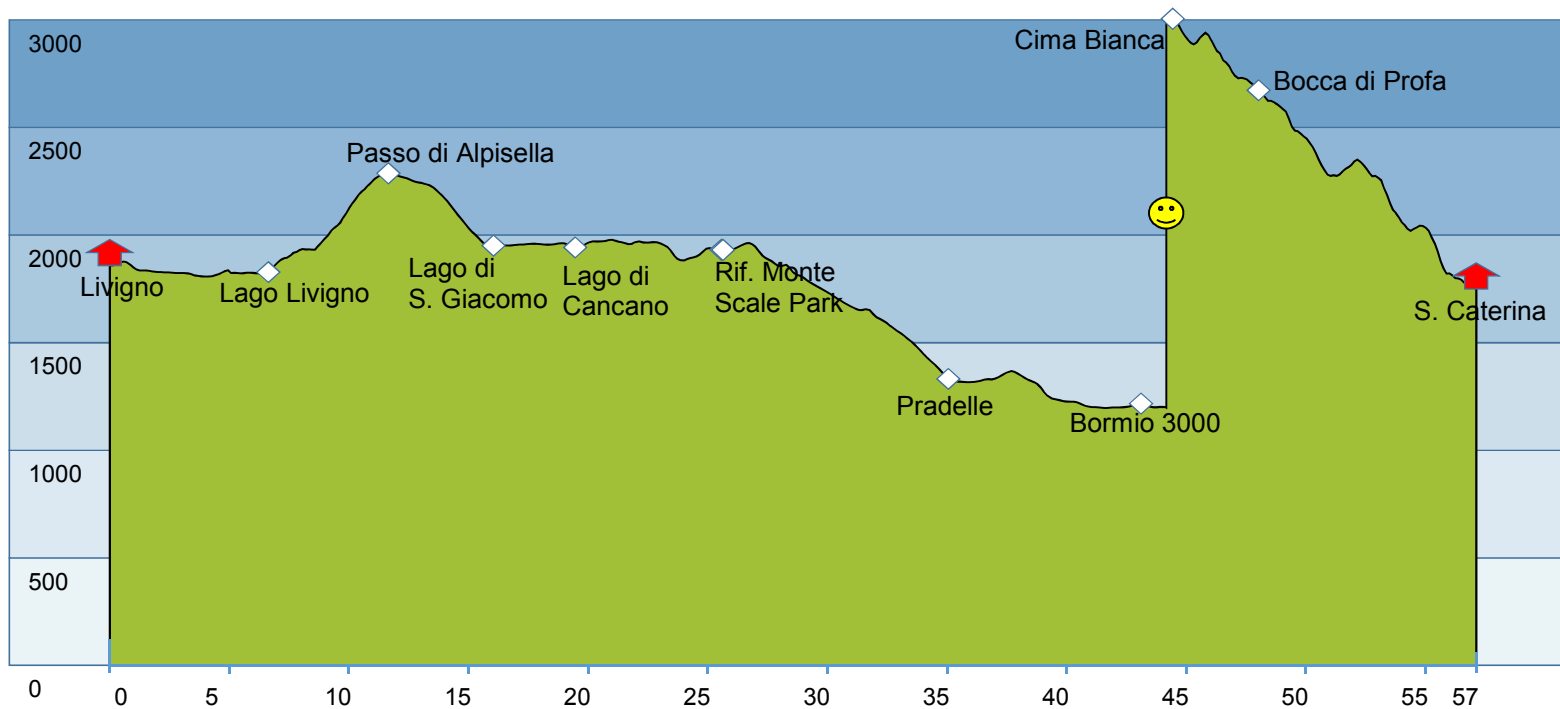


## 5. Etappe

Livigno - S. Caterina

Tageskilometer: 57 km

Höhenmeter: 1150



# Trans-Alta Rezia: Vom Engadin ins Valtellina



## 6. Etappe

### S. Caterina - Ponte di Legno

Tageskilometer: 36 km

Höhenmeter: 1180

