

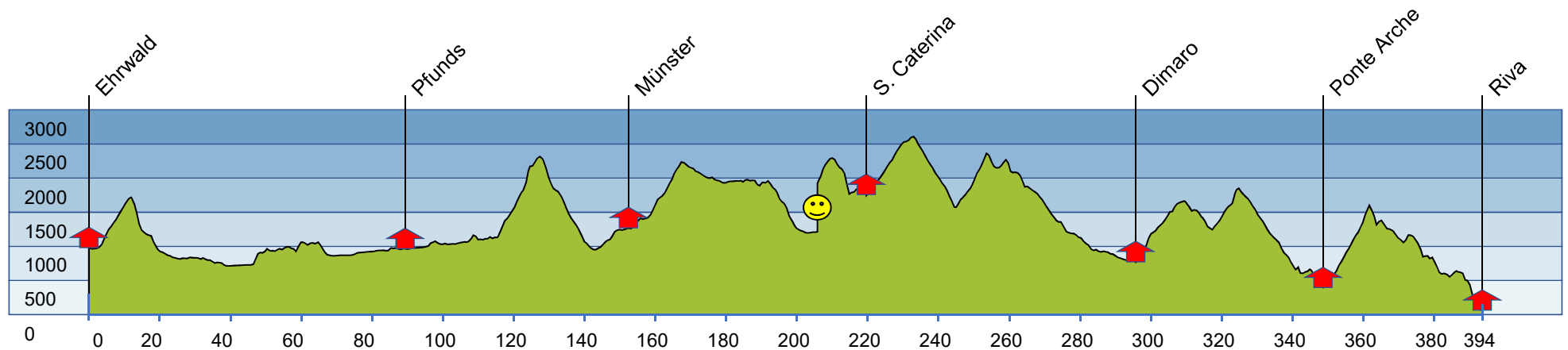
TransAlp: Garmisch - Gardasee | Variante II



Tourprofil

Ehrwald - Riva

Gesamtkilometer: 394 km
Höhenmeter gesamt: 11310



TransAlp: Garmisch - Gardasee

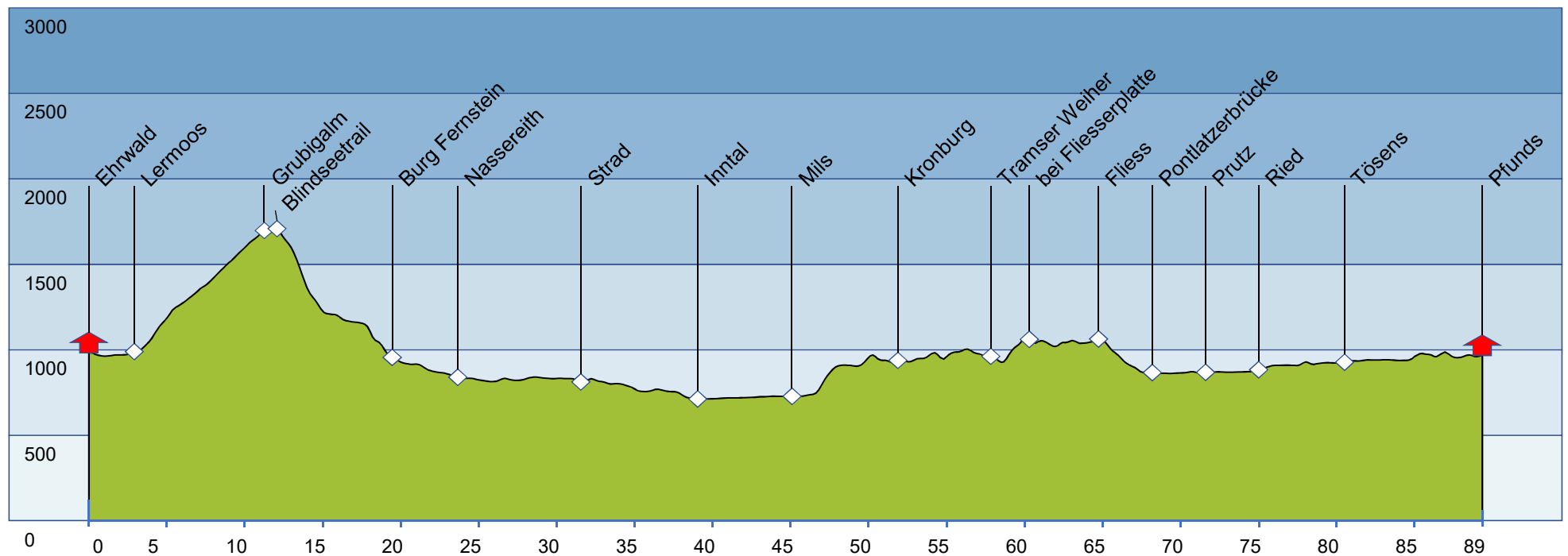


1. Etappe

Ehrwald - Pfunds | Variante II

Tageskilometer: 89 km

Höhenmeter: 1890



TransAlp: Garmisch - Gardasee

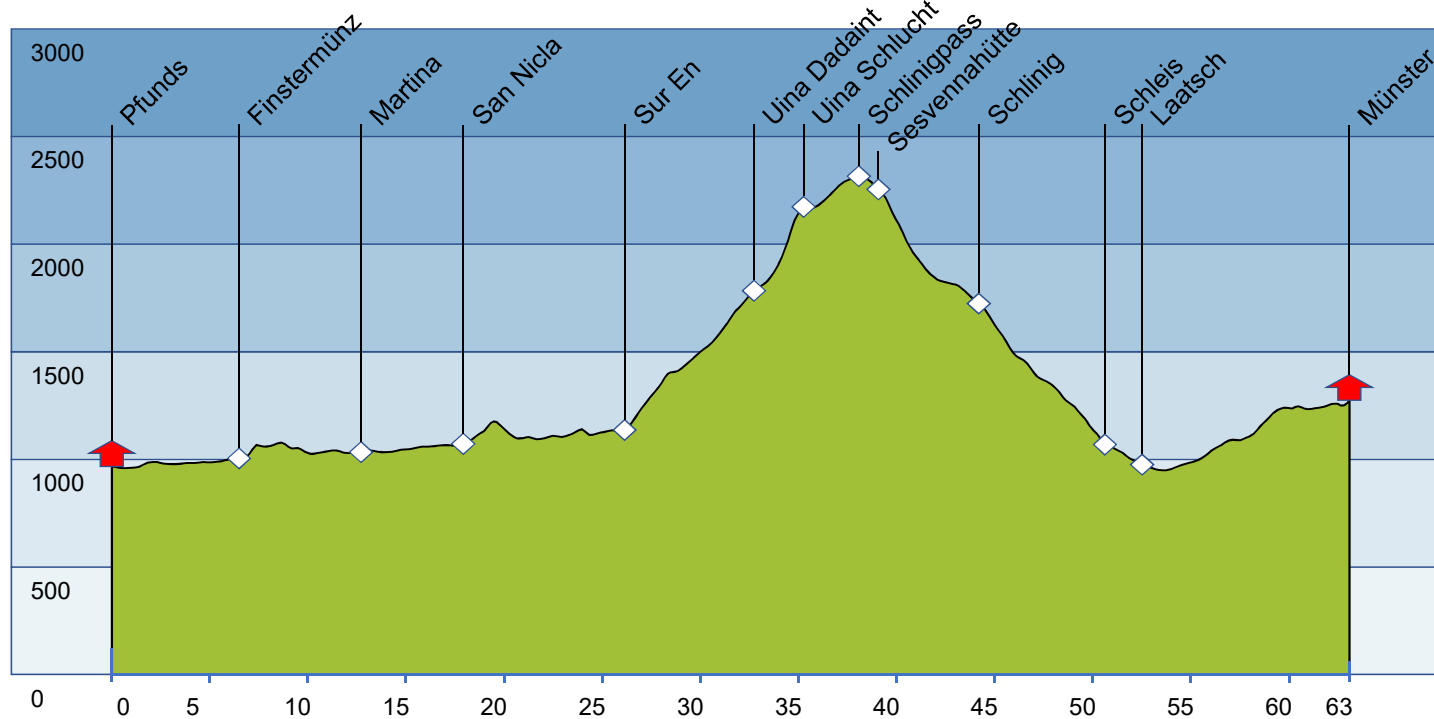


2. Etappe

Pfunds - Münster | Variante II

Tageskilometer: 63 km

Höhenmeter: 2090



TransAlp: Garmisch - Gardasee

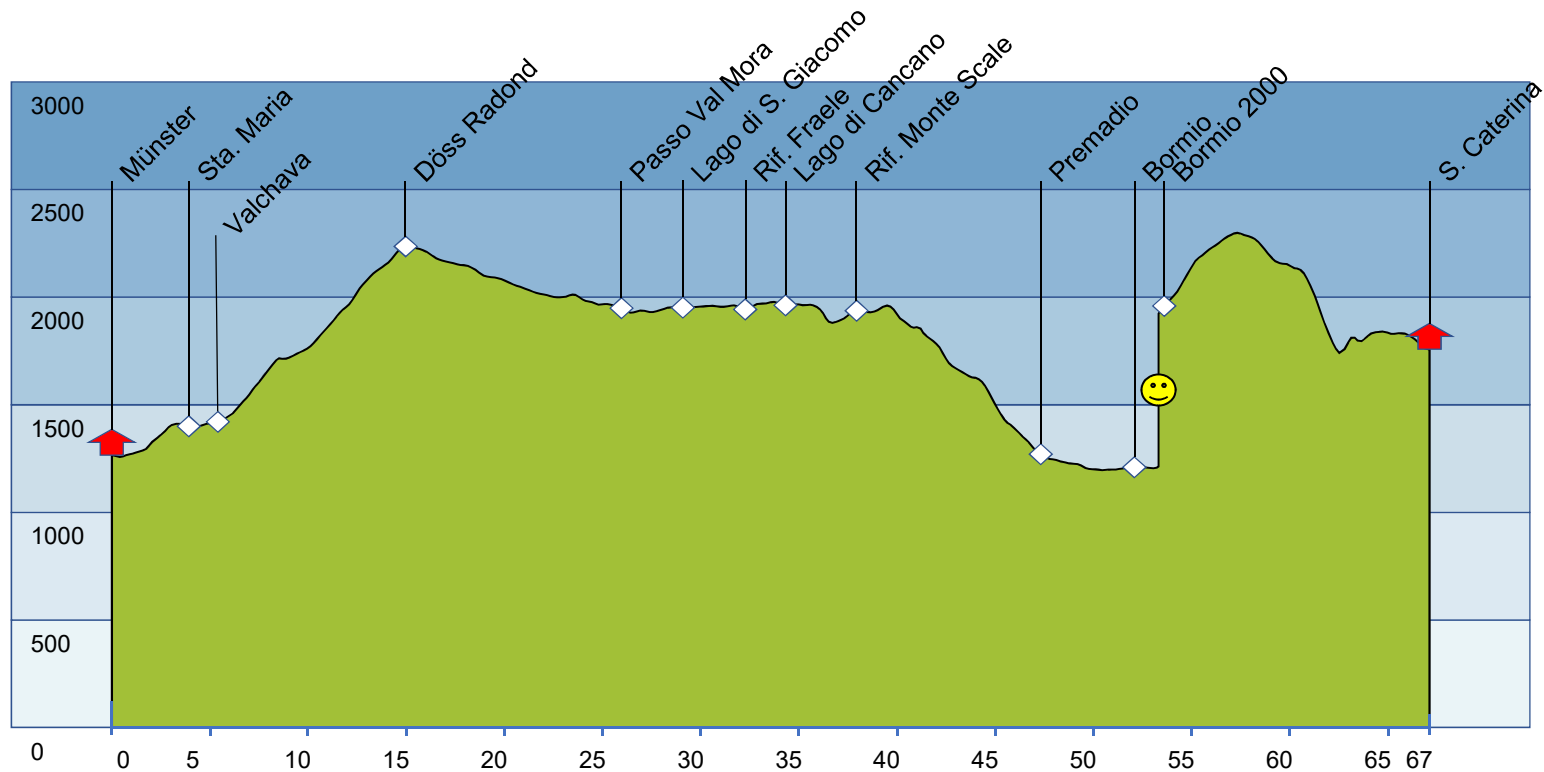


3. Etappe

Münster - S. Caterina | Variante II

Tageskilometer: 67 km

Höhenmeter: 1890



TransAlp: Garmisch - Gardasee

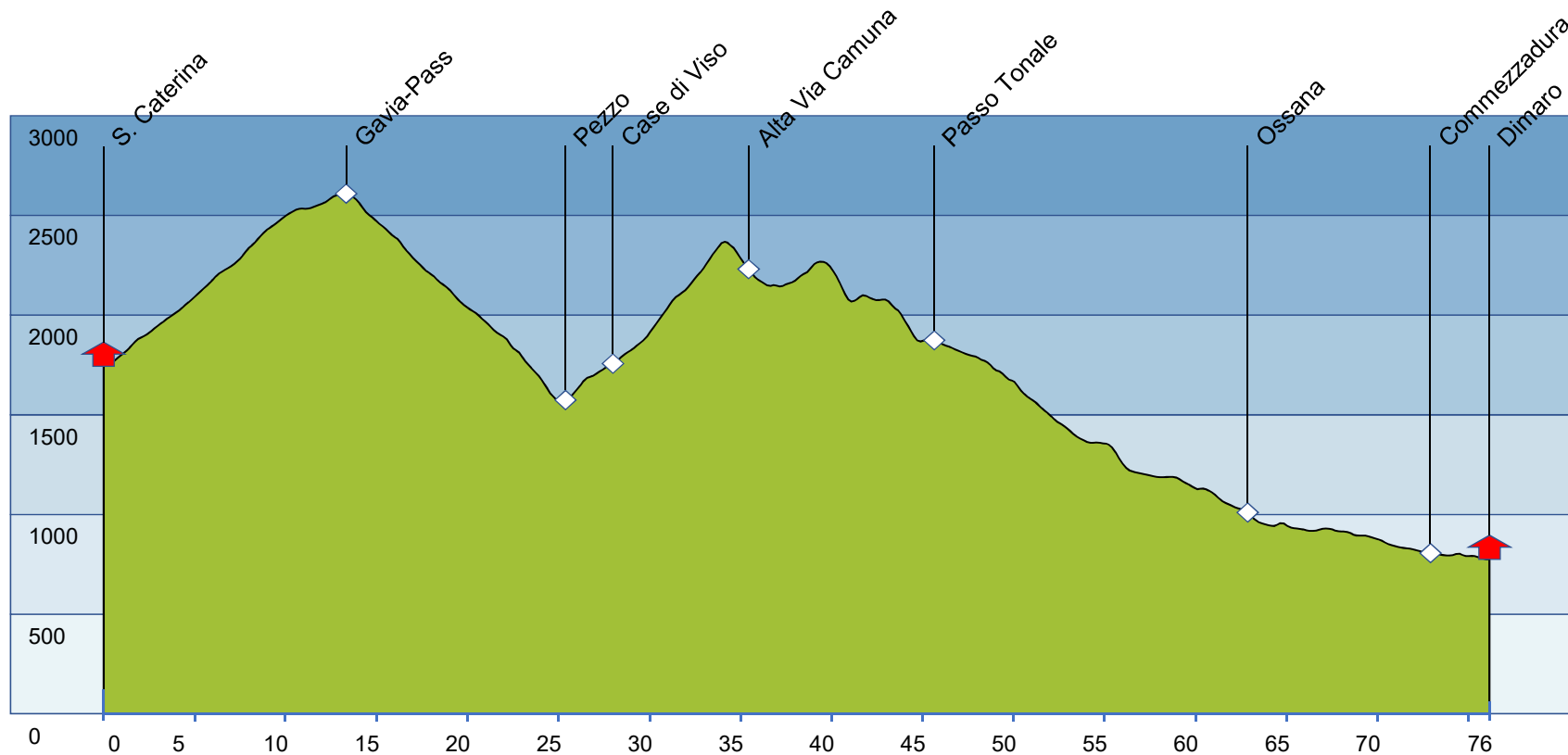


4. Etappe

S. Caterina - Dimaro | Variante II

Tageskilometer: 76 km

Höhenmeter: 1890



TransAlp: Garmisch - Gardasee

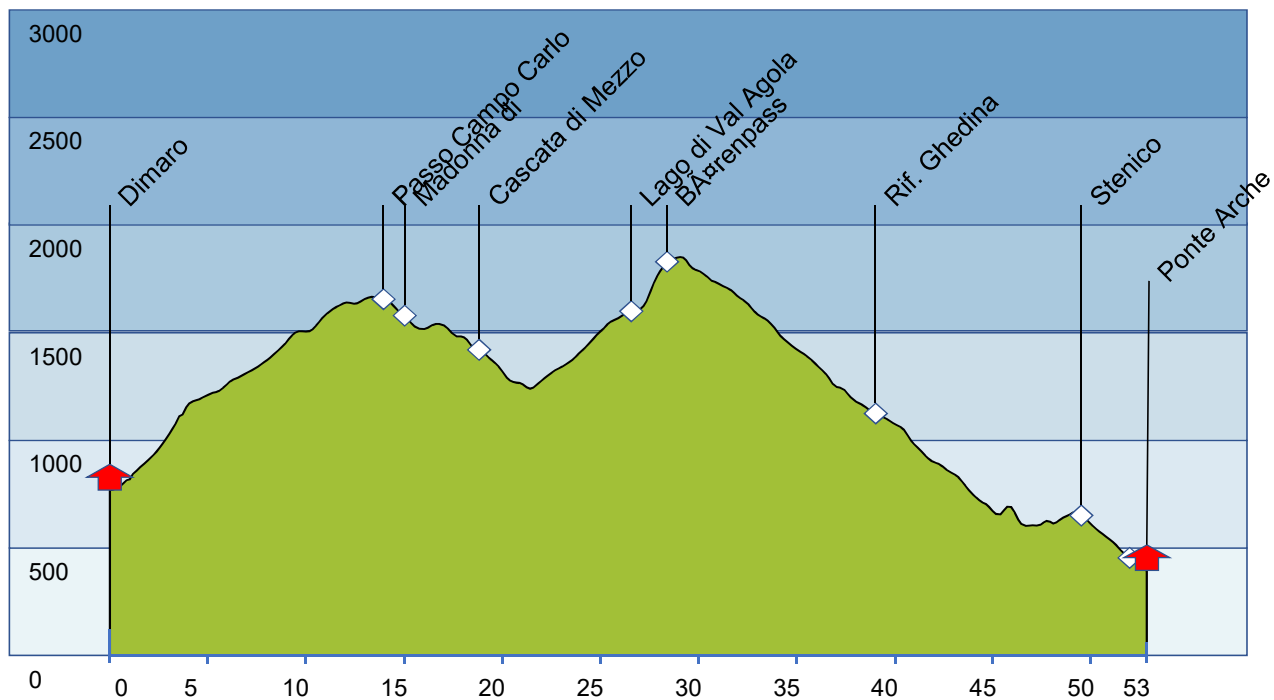


5. Etappe

Dimaro - Ponte Arche | Variante II

Tageskilometer: 53 km

Höhenmeter: 1790



TransAlp: Garmisch - Gardasee



6. Etappe

Ponte Arche - Riva | Variante II

Tageskilometer: 45 km

Höhenmeter: 1760

